

USGS 7.5 Minute Quads: Antelope Lake, and Janesville, CA

Janesville Gap Filler Annex

Formerly Used Defense Sites (FUDS)
Site No. J09CA0837

September 2004

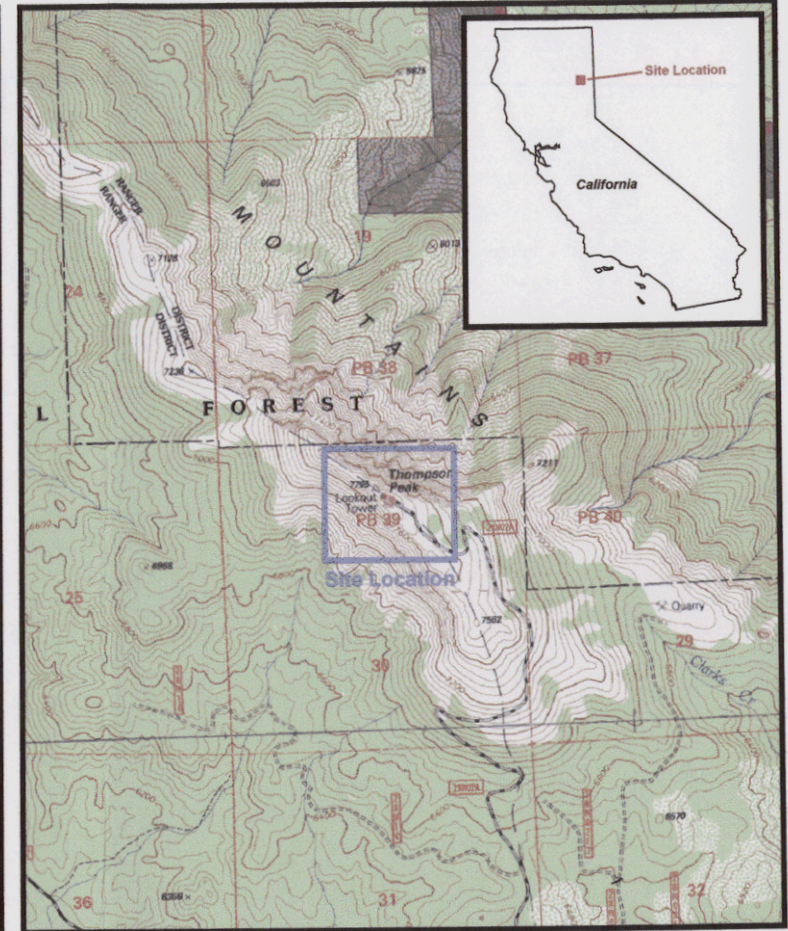
 Site Area



Aerial photo taken August 1998



U.S. Army Corps of Engineers
Sacramento District



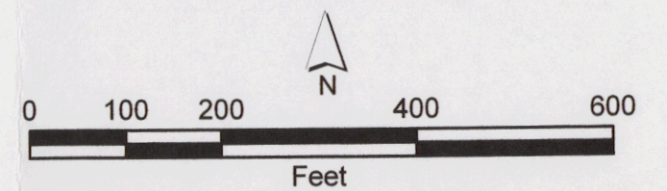
USGS 7.5 Minute Quads: Antelope Lake, and Janesville, CA

Janesville Gap Filler Annex


Formerly Used Defense Sites (FUDS)
Site No. J09CA0837

April 2004

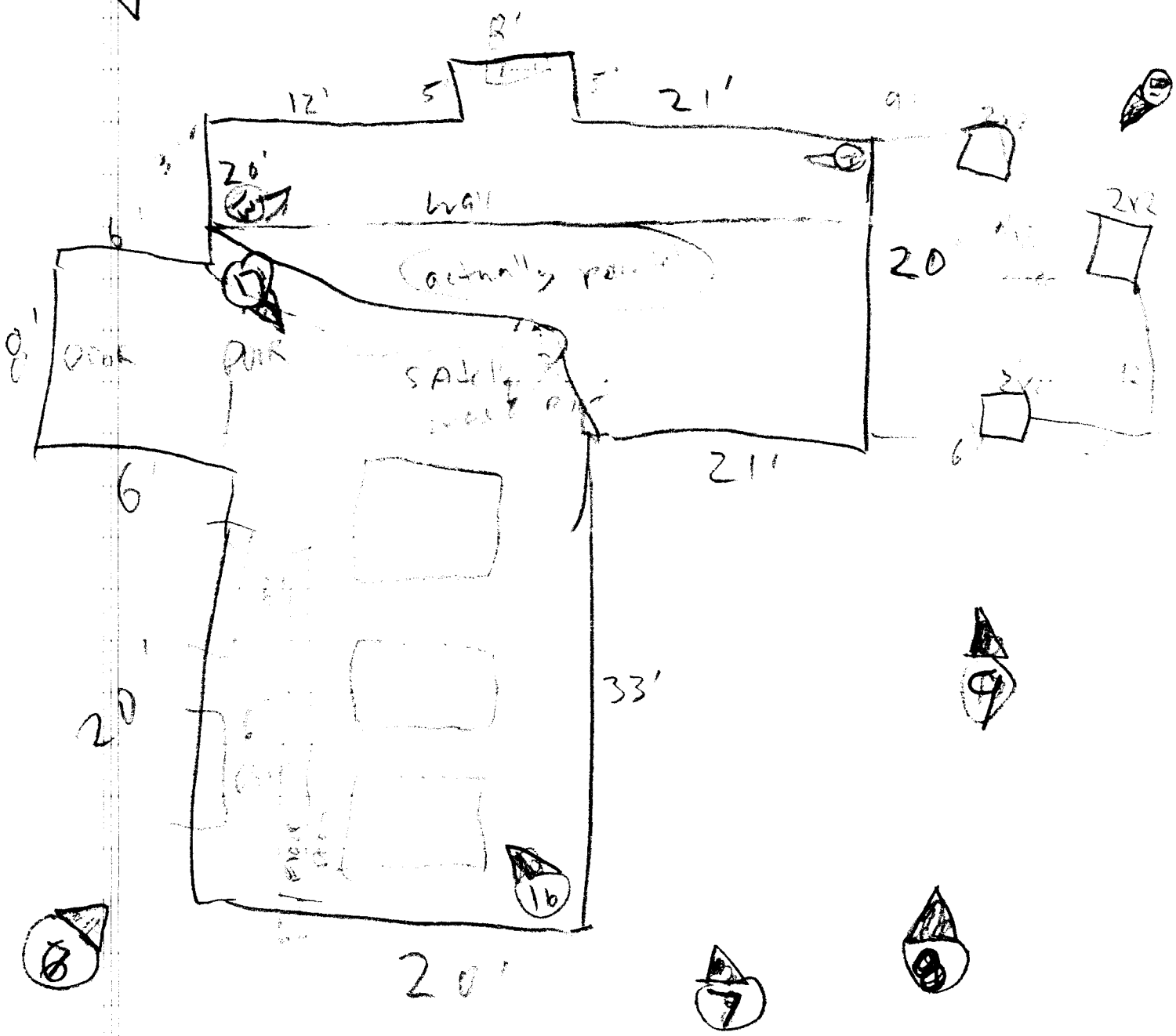
 Site Area



Aerial Photo Taken August 25, 1998

 U.S. Army Corps of Engineers
Sacramento District

7-14-92
Jonesville
Jonesville Retail - map



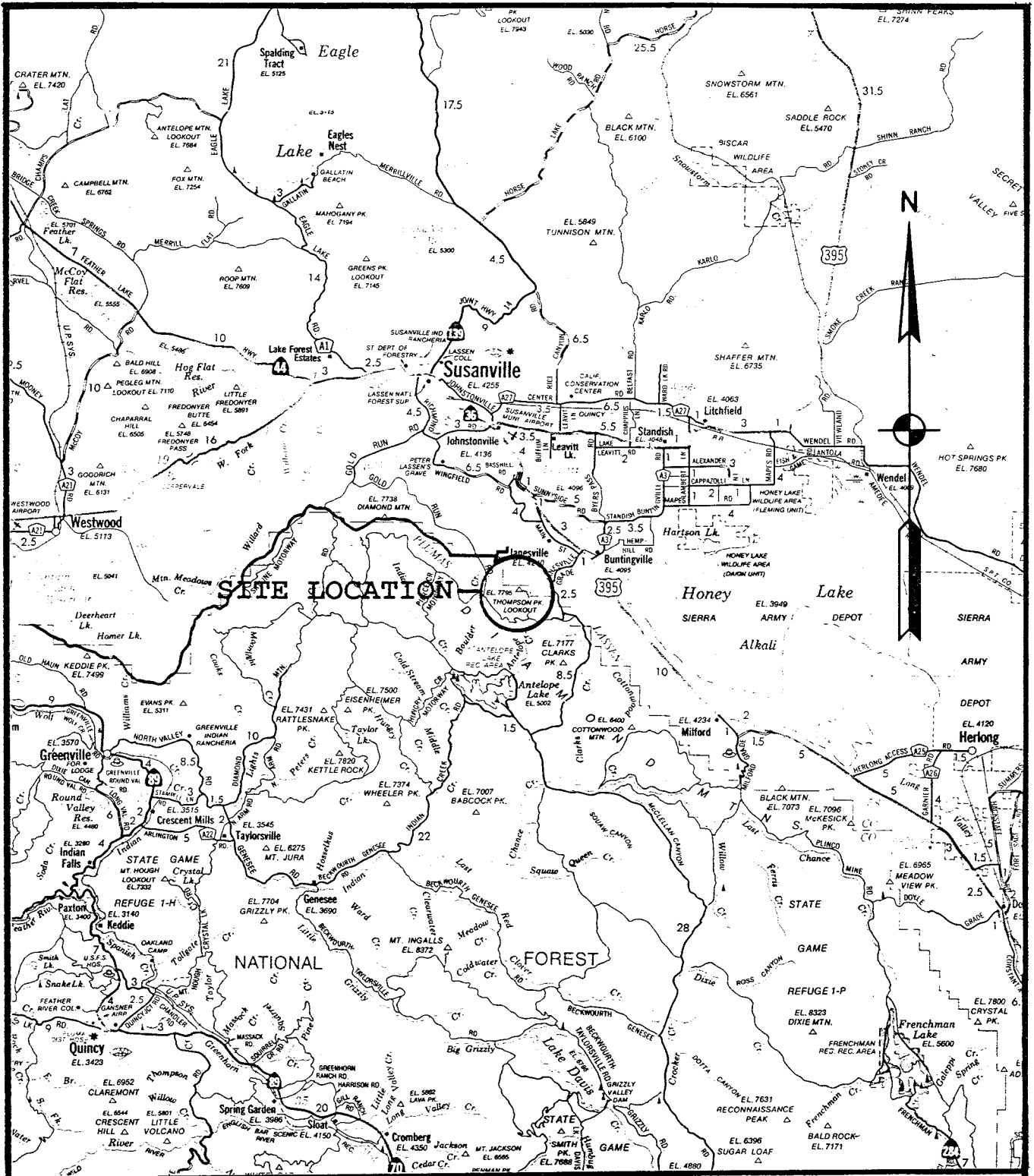


Figure 1

Location Map
 Janesville Gap Filler Annex

Site No. J09CA083700